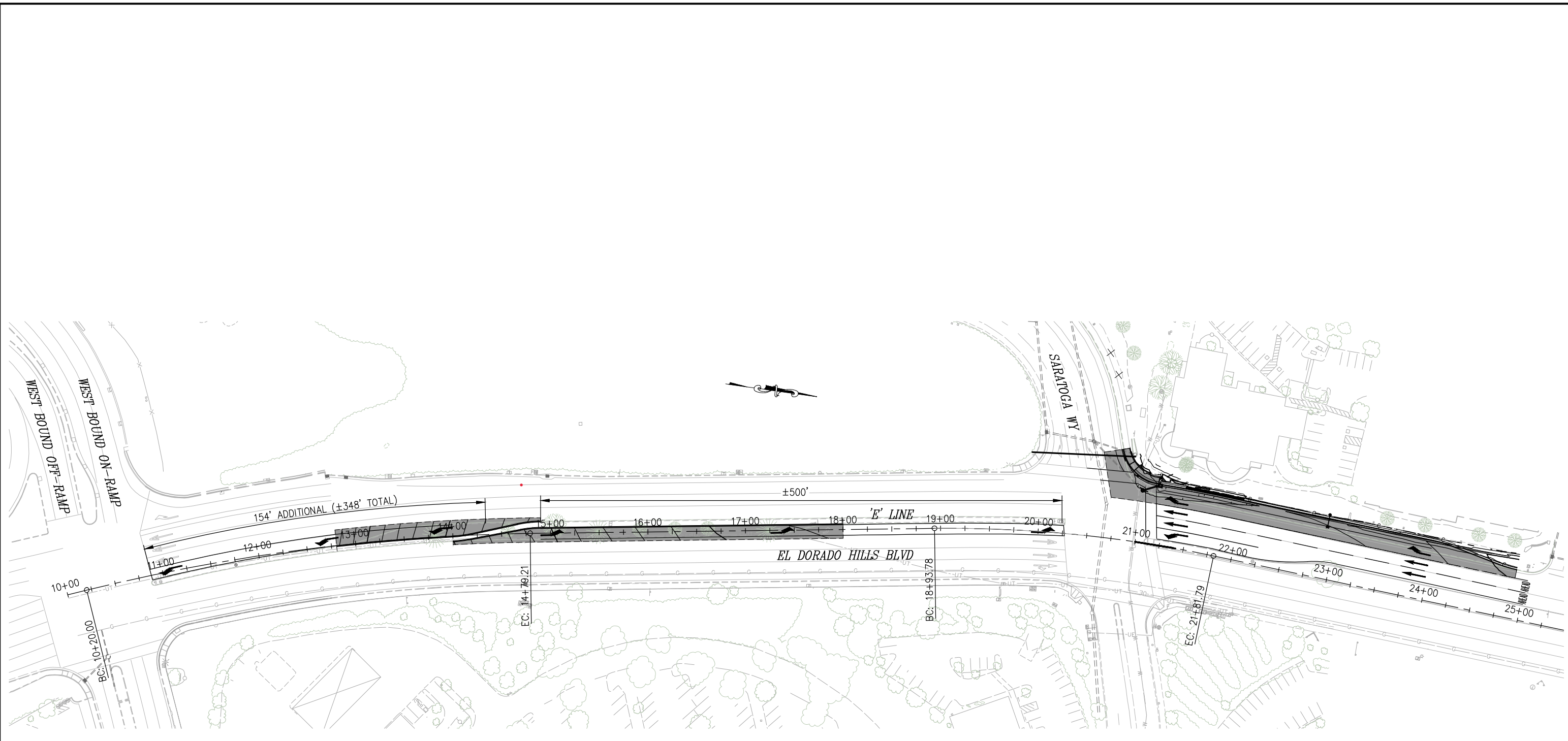


ORIGINAL SCALE IS IN INCHES
 Drawing name: C:\projects\1076 (El Dorado County)\001\03 (El Dorado Hills Blvd)\Sheets\Master.dwg Layout Tab: EX-100 Mar 14, 2024 3:27pm AI

FOR REDUCED PLANS
 2
 1
 0



PROJECT PLAN

SCALE: 1"=50'

PRELIMINARY

**EL DORADO HILLS BLVD
 TURN LANE IMPROVEMENTS
 SCALE : AS SHOWN**

REVISION	NUMBER	DATE	DESCRIPTION	BY

PREPARED UNDER THE SUPERVISION OF :
 REGISTERED CIVIL ENGINEER
 DATE: _____

DESIGNED: CG
 DRAWN: CDG
 CHECKED: CG
 DATE: 03/14/24
 ROAD NUMBER: 219

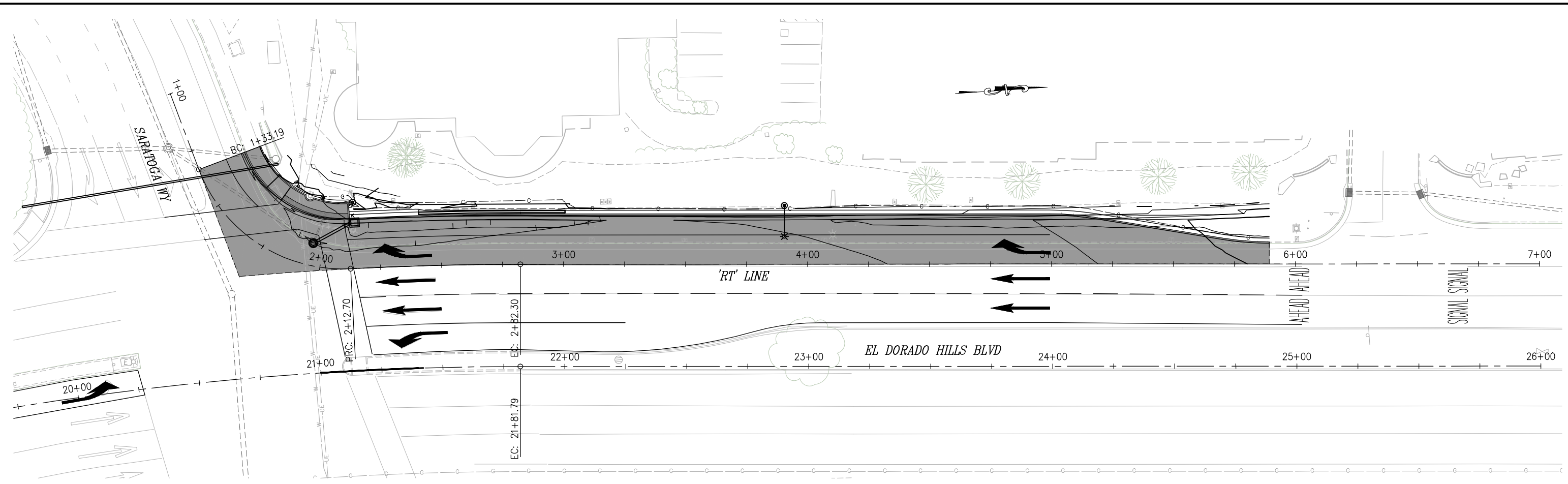


**COUNTY OF EL DORADO
 DEPARTMENT OF TRANSPORTATION**

**EL DORADO HILLS BLVD
 SARATOGA WAY
 TURN LANES**

SHEET
EX-1
 1 OF 4
 W.O. No. **7447**

ORIGINAL SCALE IS IN INCHES
 Drawing name: C:\projects\1076 (El Dorado County)\001\03 (El Dorado Hills Blvd)\Sheets\Master.dwg Layout Tab: EX-101 Mar 14, 2024 - 3:27pm AI
 FOR REDUCED PLANS
 2
 1
 0




'RT' LINE - PLAN
 SCALE: 1"=20'

PRELIMINARY EL DORADO HILLS BLVD
 SOUTHBOUND RIGHT TURN LANE IMPROVEMENTS
 SCALE : AS SHOWN

REVISION	NUMBER	DATE	DESCRIPTION	BY

PREPARED UNDER THE SUPERVISION OF : REGISTERED CIVIL ENGINEER DATE:	DESIGNED: CG CHECKED: CG ROAD NUMBER: 219	DRAWN: CDG DATE: 03/14/24
---	---	------------------------------

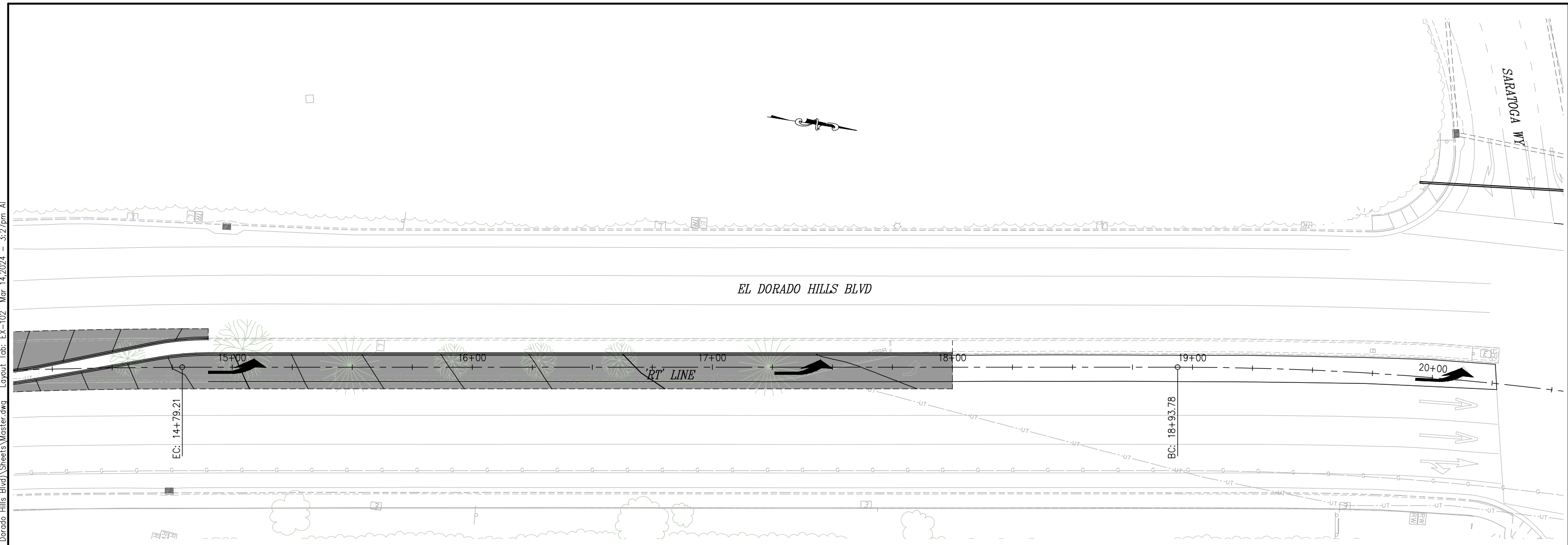


COUNTY OF EL DORADO
DEPARTMENT OF TRANSPORTATION

EL DORADO HILLS BLVD
SARATOGA WAY
TURN LANES

SHEET EX-2 2 OF 4 W.O. No. 7447

ORIGINAL SCALE IS IN INCHES
 Drawing name: C:\projects\1076 (El Dorado County)\001\03 (El Dorado Hills Blvd)\Sheets\Master.dwg
 Layout Tab: EX-102 Mar 14, 2024 3:27pm AI



PLAN
SCALE: 1"=20'

PRELIMINARY EL DORADO HILLS BLVD
 NORTHBOUND LEFT TURN LANE IMPROVEMENTS
 SCALE : AS SHOWN

REVISION	NUMBER	DATE	DESCRIPTION	BY

PREPARED UNDER THE SUPERVISION OF :	DESIGNED: CG	DRAWN: CDG
REGISTERED CIVIL ENGINEER	CHECKED: CG	DATE: 03/14/24
DATE:	ROAD NUMBER: 219	

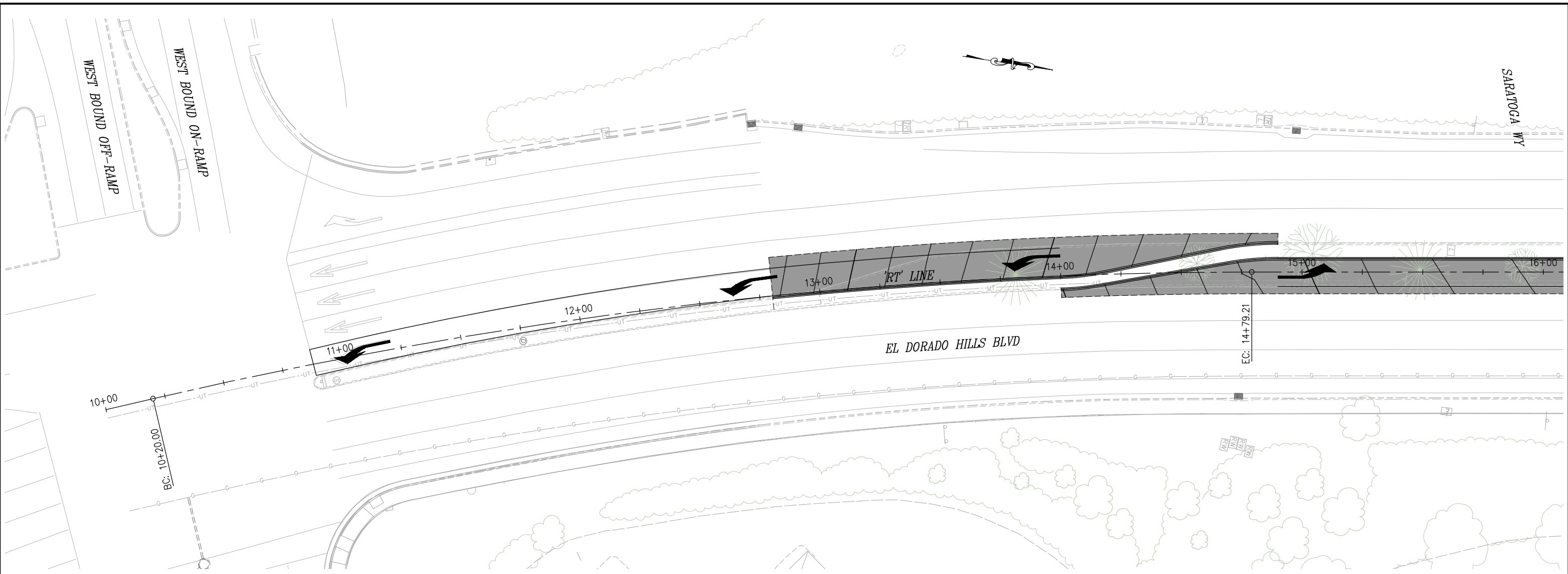


COUNTY OF EL DORADO
DEPARTMENT OF TRANSPORTATION

EL DORADO HILLS BLVD
SARATOGA WAY
TURN LANES

SHEET
EX-3
 3 OF 4
 W.O. No.
7447

ORIGINAL SCALE IS IN INCHES
 Drawing name: C:\projects\1076 (El Dorado County)\001\03 (El Dorado Hills Blvd)\Sheets\Master.dwg Layout Tab: EX-103 Mar 14, 2024 -- 3:27pm AI
 FOR REDUCED PLANS
 2
 1
 0



PLAN
 SCALE: 1"=20'

PRELIMINARY EL DORADO HILLS BLVD
 SOUTHBOUND LEFT TURN LANE IMPROVEMENTS
 SCALE : AS SHOWN

REVISION	NUMBER	DATE	DESCRIPTION	BY

PREPARED UNDER THE SUPERVISION OF : REGISTERED CIVIL ENGINEER DATE:	DESIGNED: CG CHECKED: CG ROAD NUMBER: 219	DRAWN: CDG DATE: 03/14/24
---	---	------------------------------



COUNTY OF EL DORADO
 DEPARTMENT OF TRANSPORTATION

EL DORADO HILLS BLVD
 SARATOGA WAY
 TURN LANES

SHEET
EX-4
 4 OF 4
 W.O. No. 7447