

PRELIMINARY OAK TREE PRESERVATION PLAN GENERATIONS AT GREEN VALLEY

RECEIVED

NOV 30 2022









EL DORADO COUNTY
PLANNING AND BUILDING DEPARTMENT

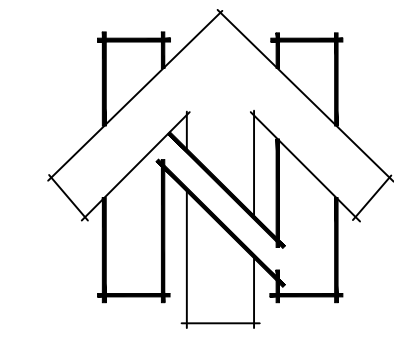
COUNTY OF EL DORADO

NOVEMBER, 2022

STATE OF CALIFORNIA

LEGEND

-  PROJECT BOUNDARY - 280.70 AC
-  LIMITS OF OAK WOODLANDS
-  LIMITS OF OAK WOODLANDS TO BE REMOVED
-  TREE NO. 712
INDIVIDUAL OAK TREE
-  TREE NO. 712
INDIVIDUAL OAKS $\geq 24"$ $< 36"$ WITHIN OAK WOODLANDS (SHOWN FOR REFERENCE ONLY)
-  TREE NO. 712
HERITAGE OAK TREE
-  TREE NO. 712
DEAD, DISEASED, & DYING OAK TREE
-  INDIVIDUAL OAK TREE AND/OR HERITAGE OAK TREE TO BE REMOVED



0 100' 200' 400'
SCALE: 1" = 200'

